
















HENLEY HEIGHTS AT SECORD

Legend

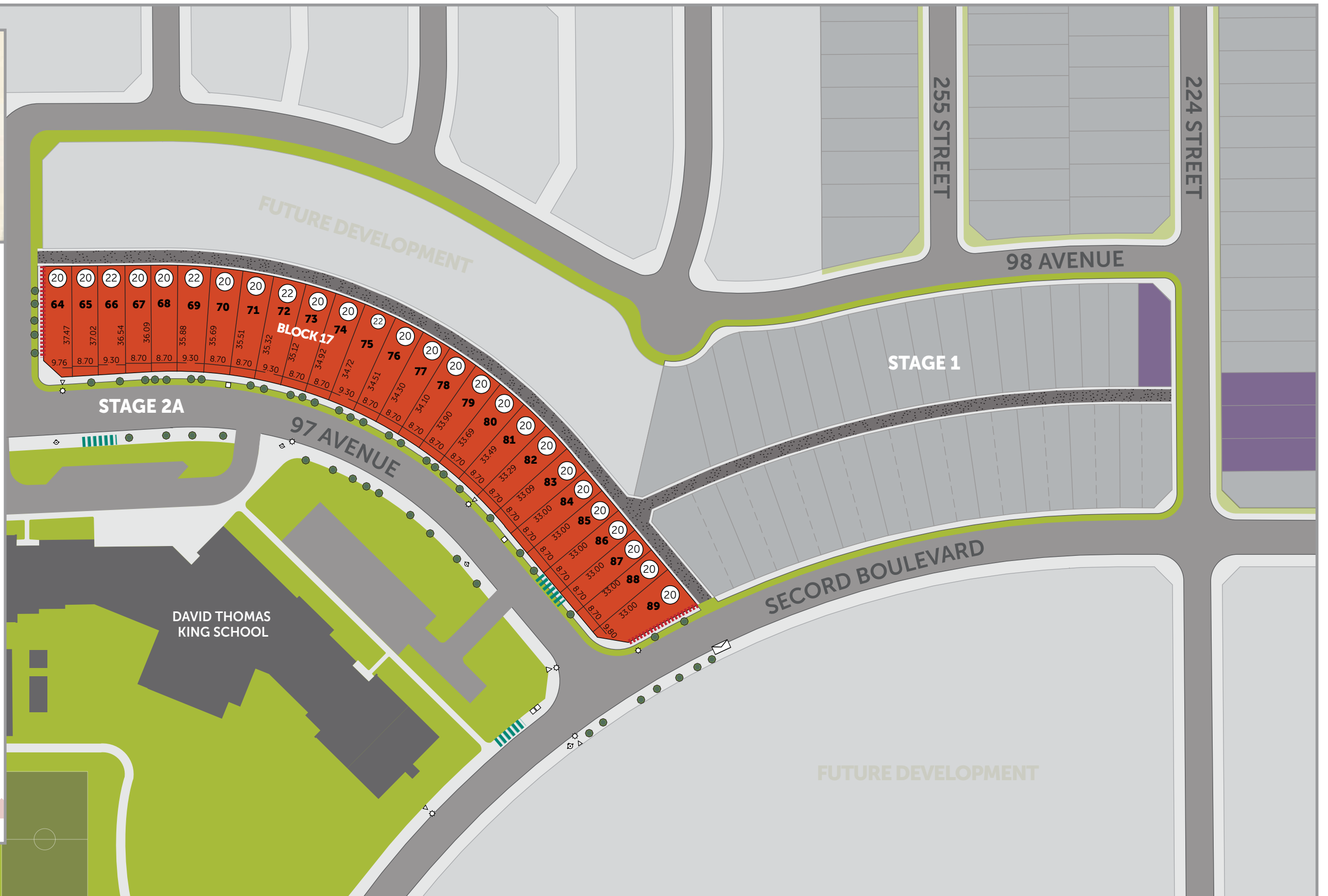
-  Rear Laned lots
-  Showhomes
-  Sidewalks/paths
-  Lot type
-  Landscaping trees/shrubs
-  Mailbox
-  Address
-  Street lights
-  Transformer
-  Communication pedestal
-  Fire hydrant
-  Bus stop
-  1.8 m Wood screen fencing



Note: All distances are elevations are in metres and decimals thereof. Effective frontages are shown at a 9.0m setback on pie shaped lots and at 2.4m on reverse pie lots. House sizes are shown thus (3)

Disclaimer: This is not a Legal Plan and is subject to errors and omissions. Refer to registered subdivision plan to confirm all Lot and Utility information. Plan subject to change without notification.

January 2017



STAGE 2A